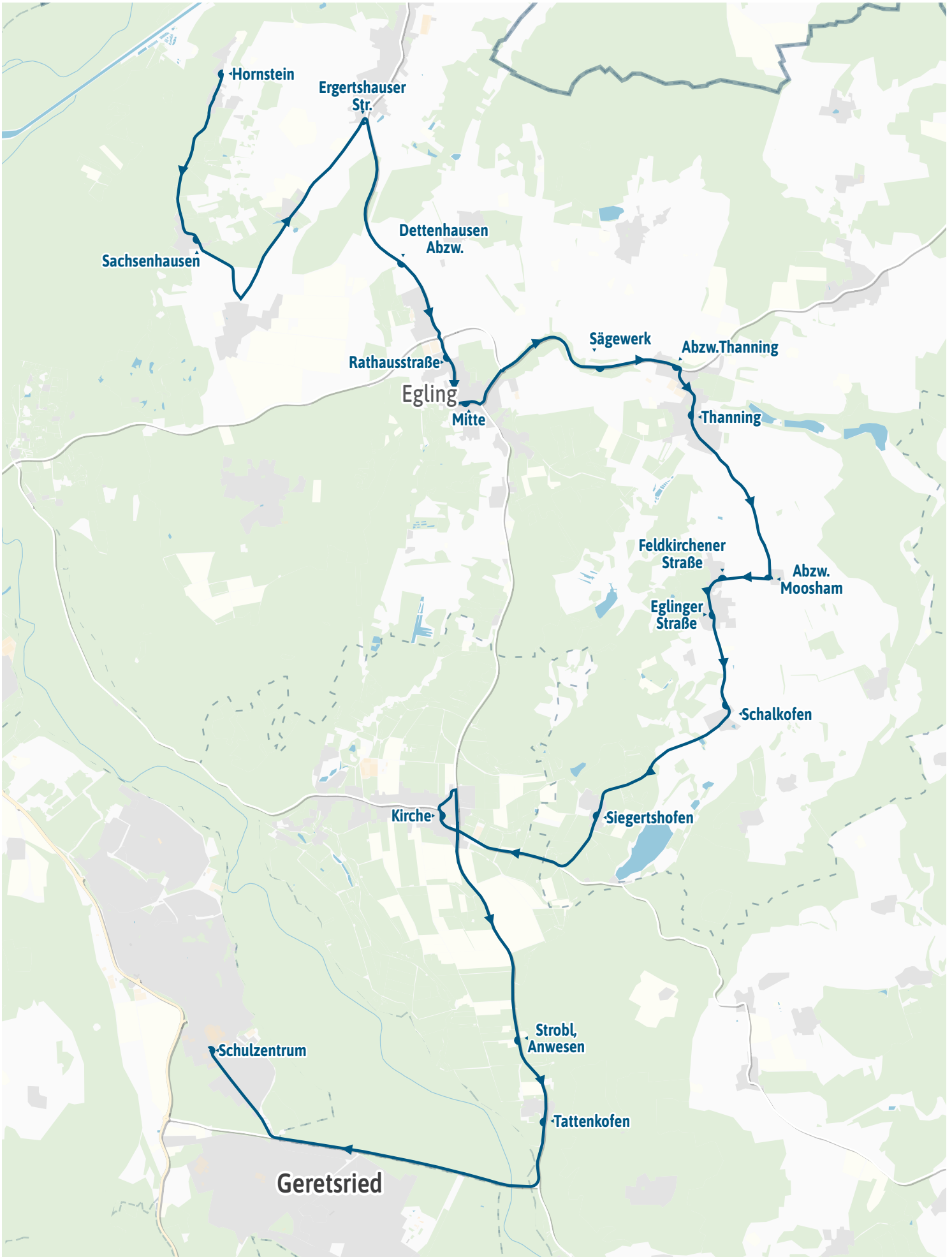
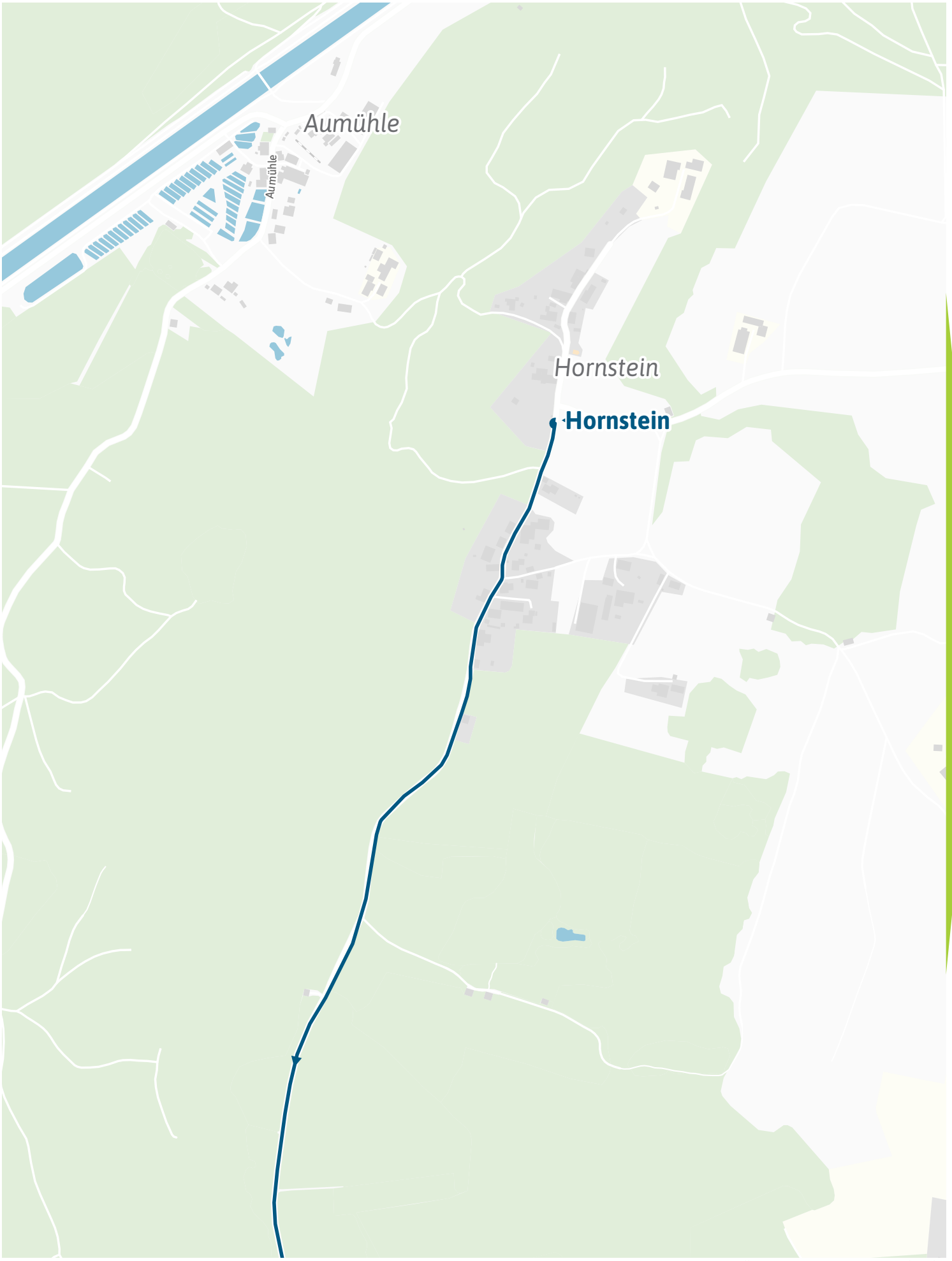


Verlauf der Linie 375V



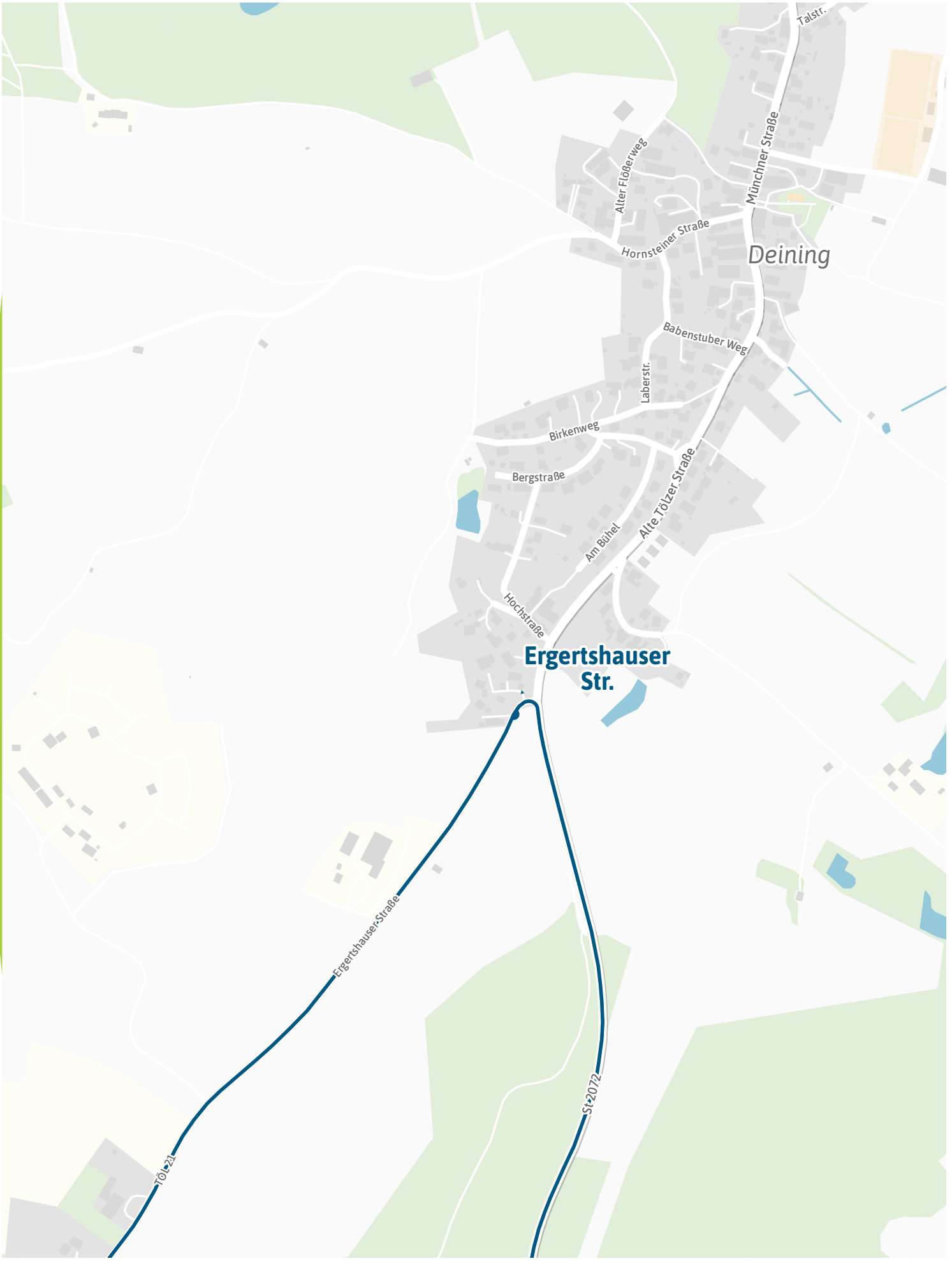
1 km 2 km 3 km 4 km

Verlauf der Linie 375V



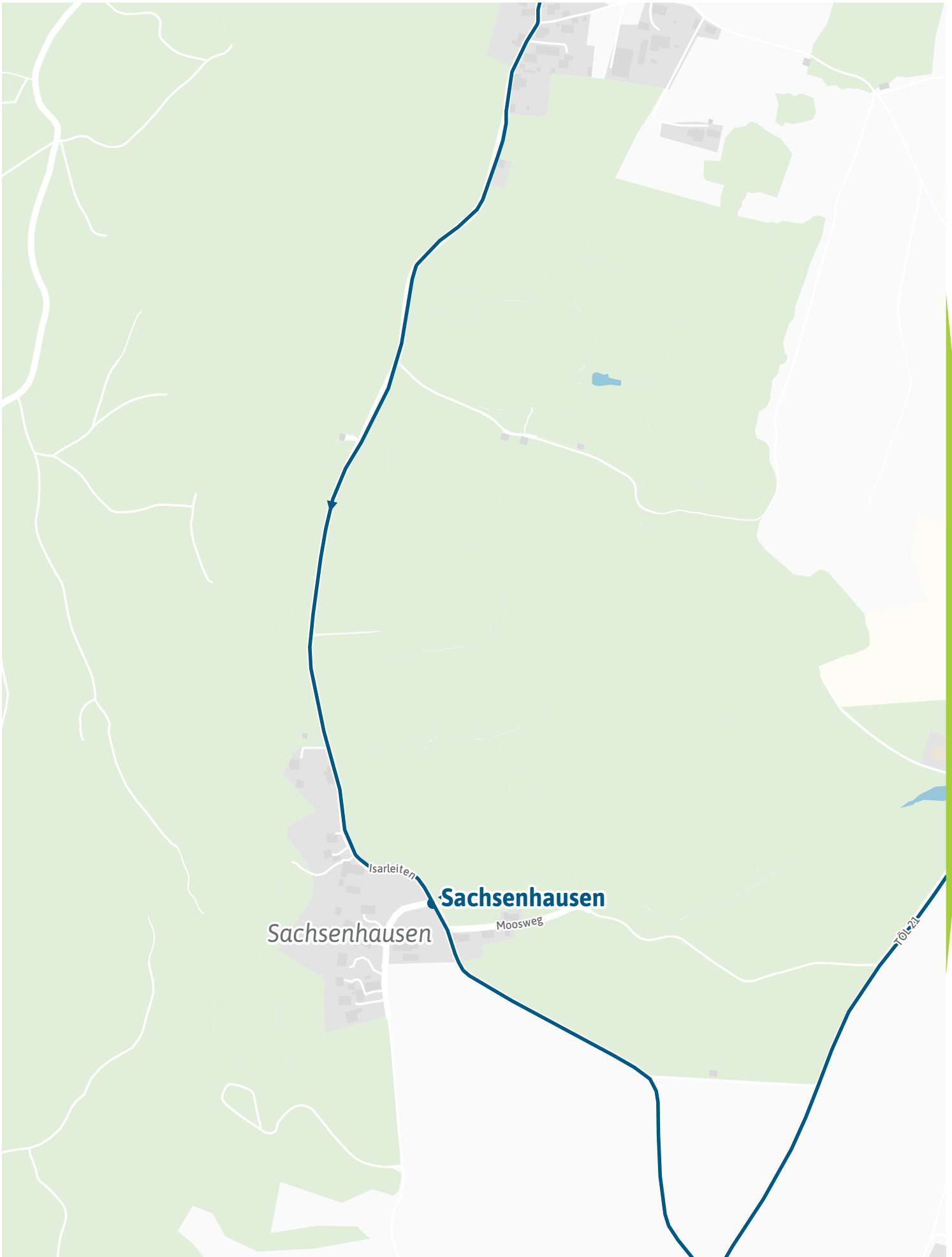
125 m 250 m 375 m 500 m

Verlauf der Linie 375V

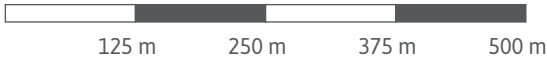
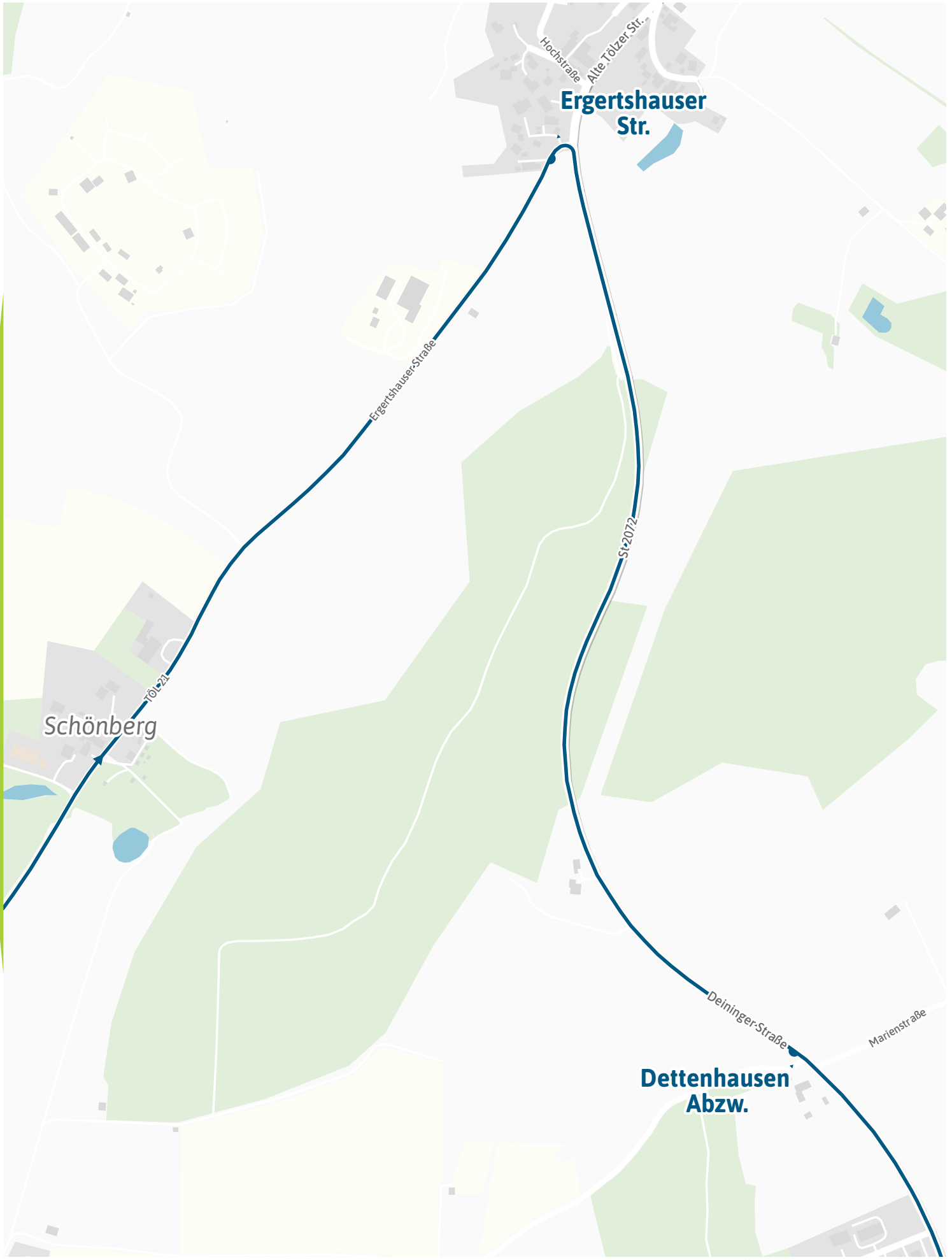


125 m 250 m 375 m 500 m

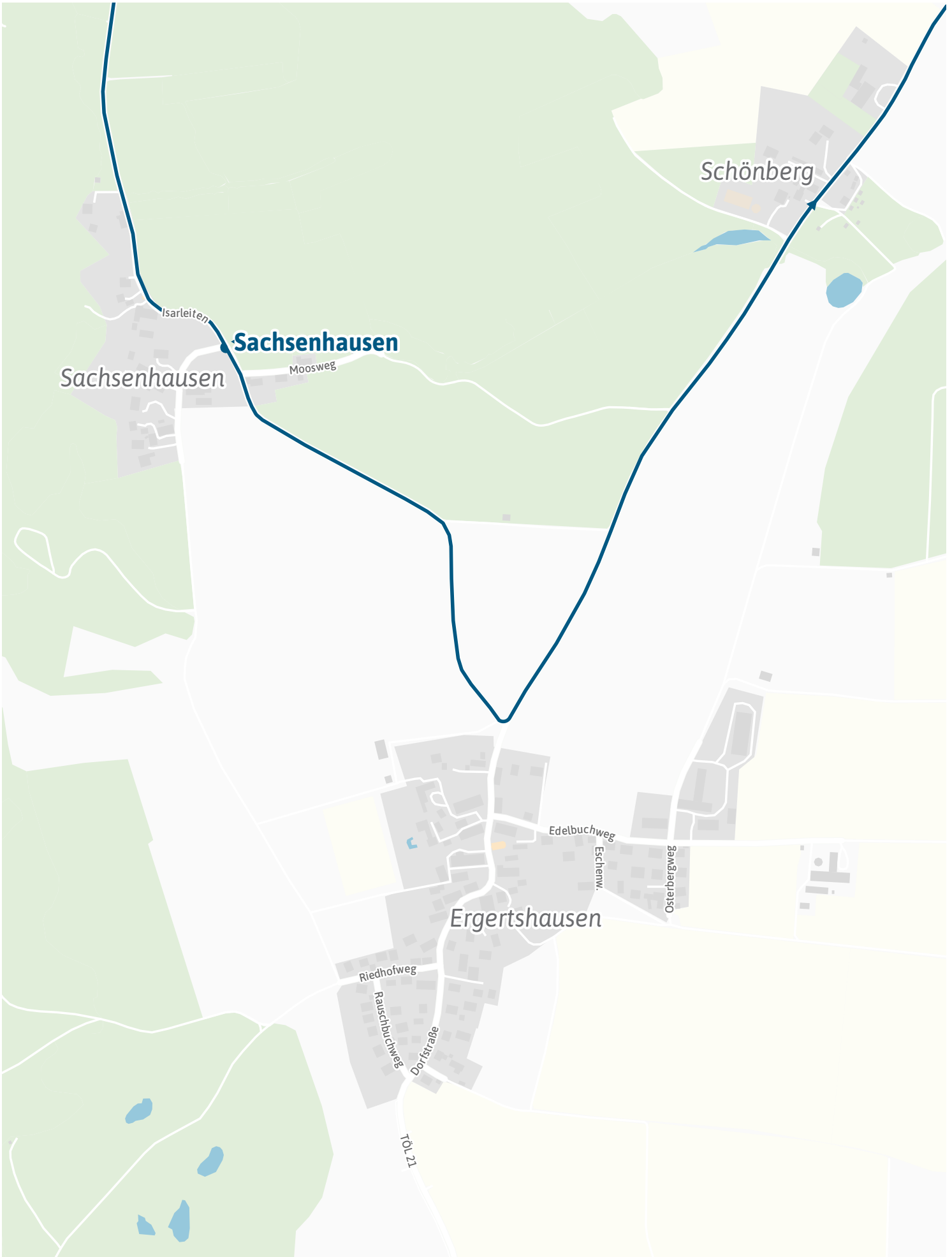
Verlauf der Linie 375V



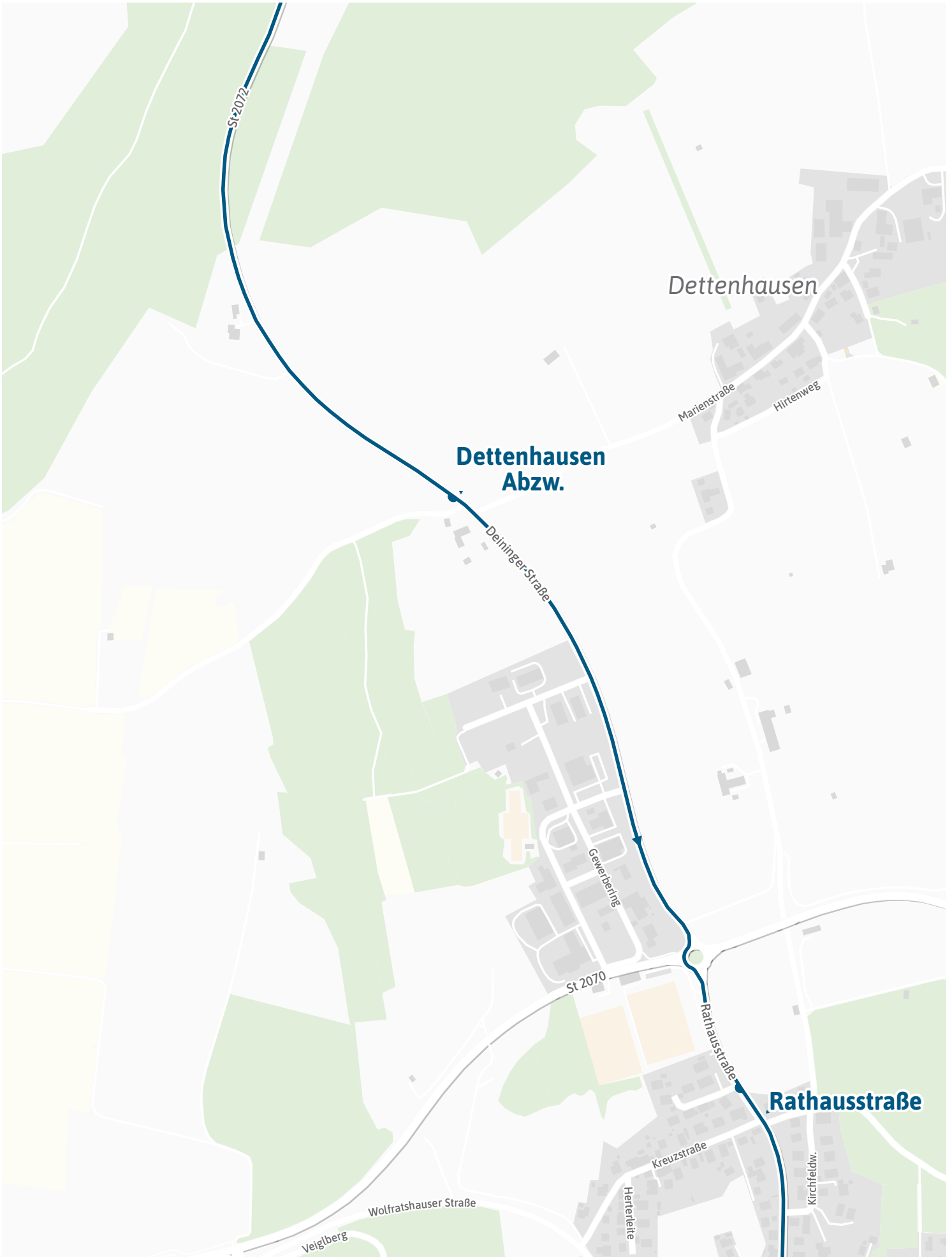
Verlauf der Linie 375V



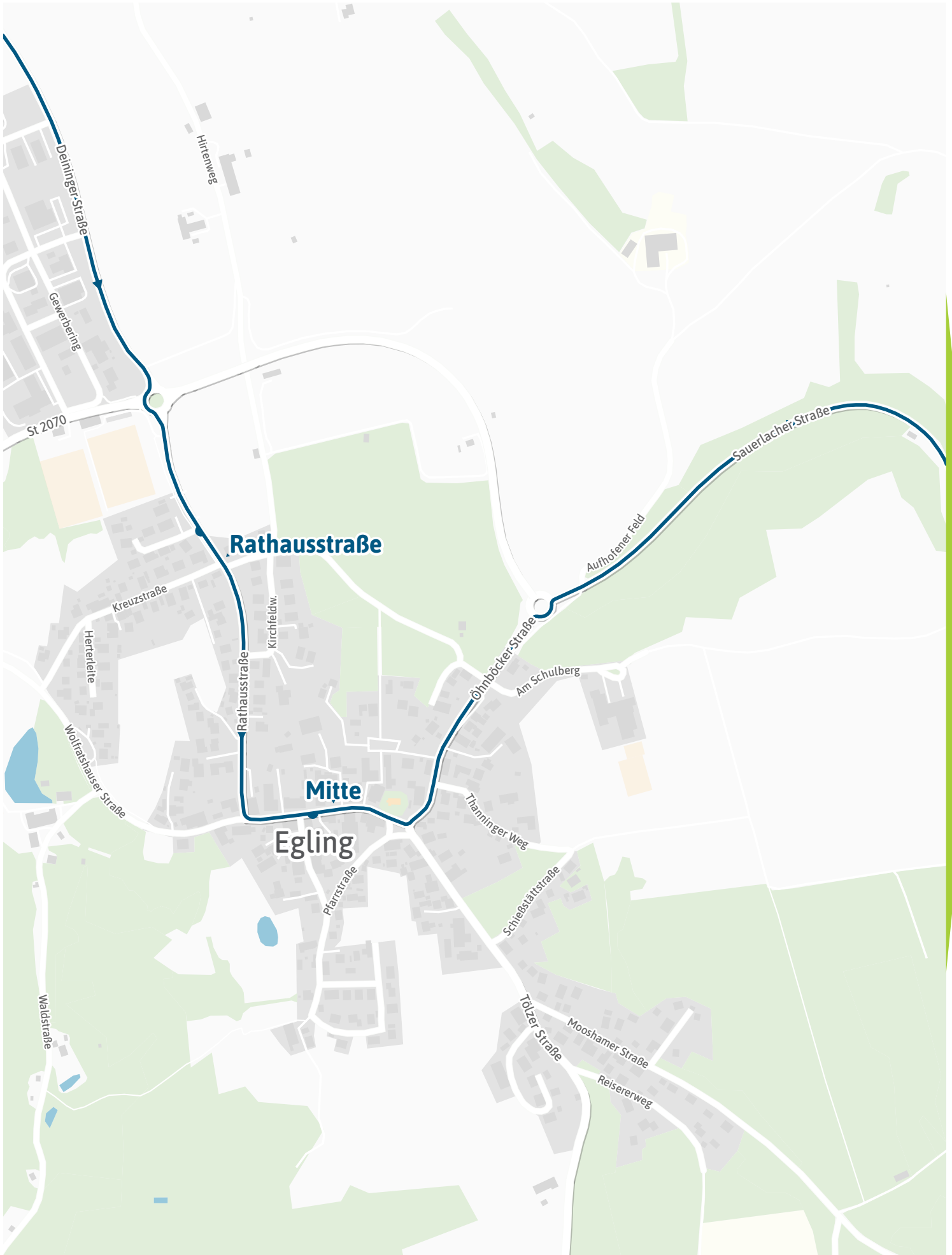
Verlauf der Linie 375V



Verlauf der Linie 375V



Verlauf der Linie 375V



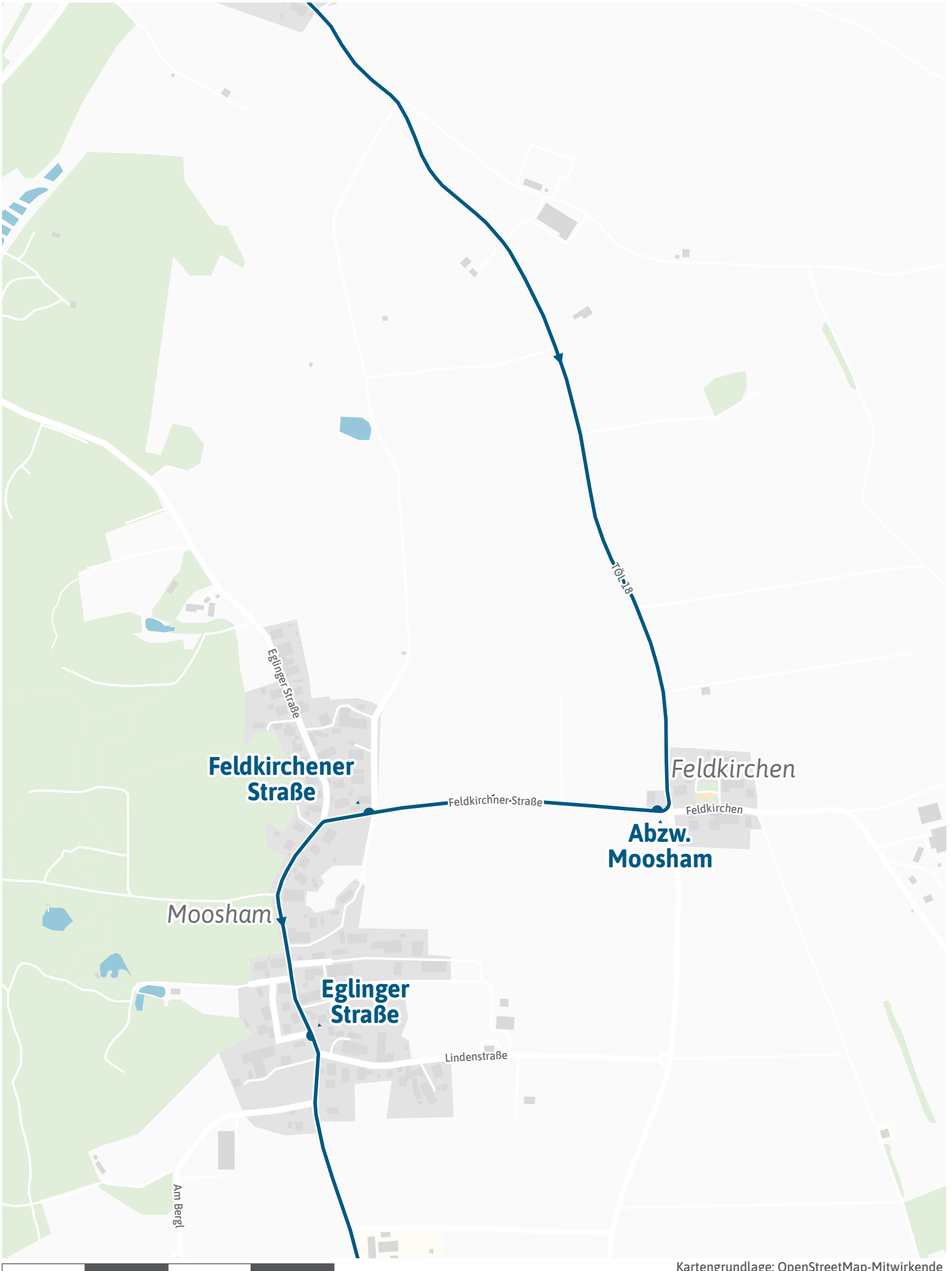
Verlauf der Linie 375V



Verlauf der Linie 375V

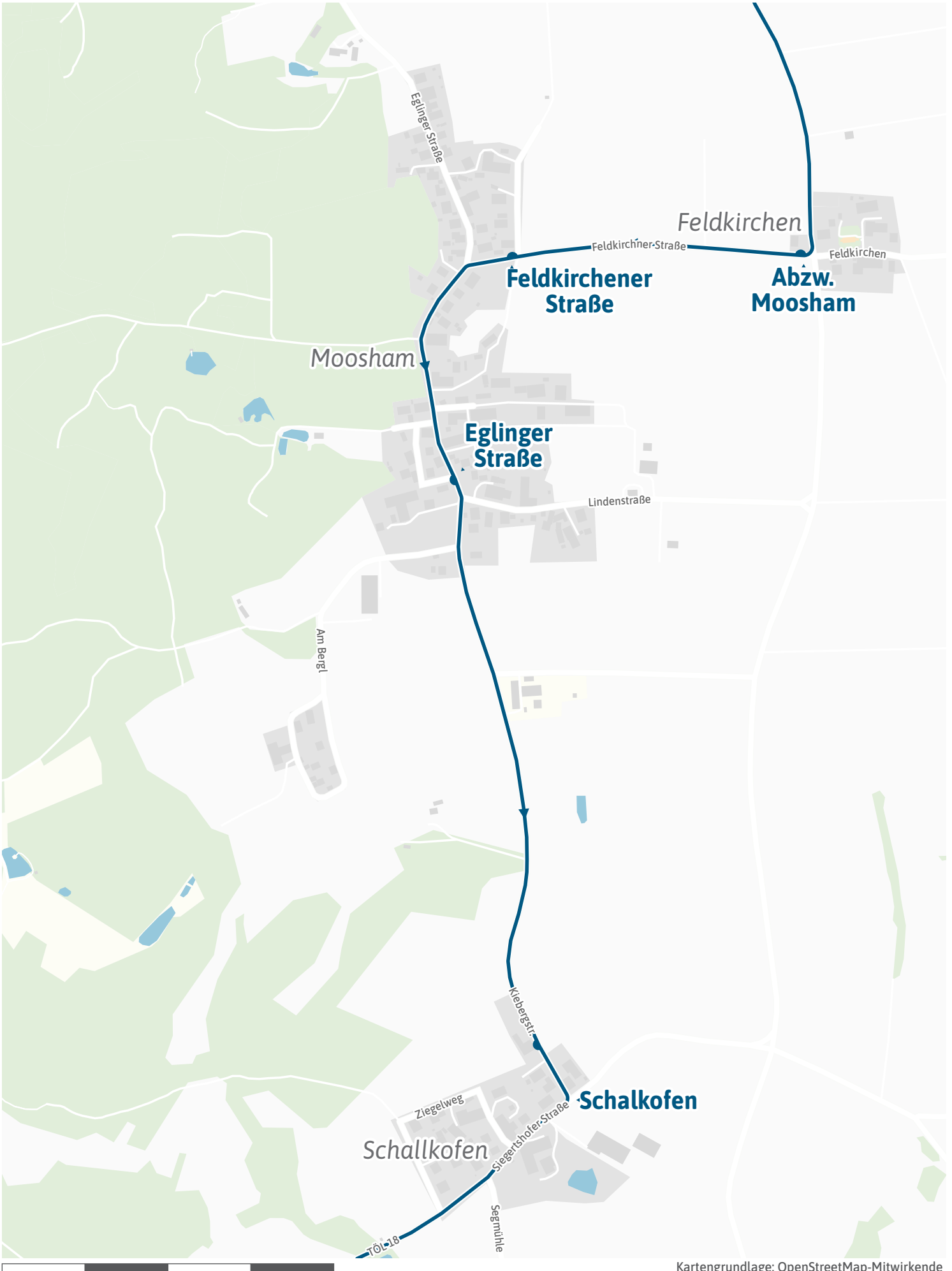


Verlauf der Linie 375V

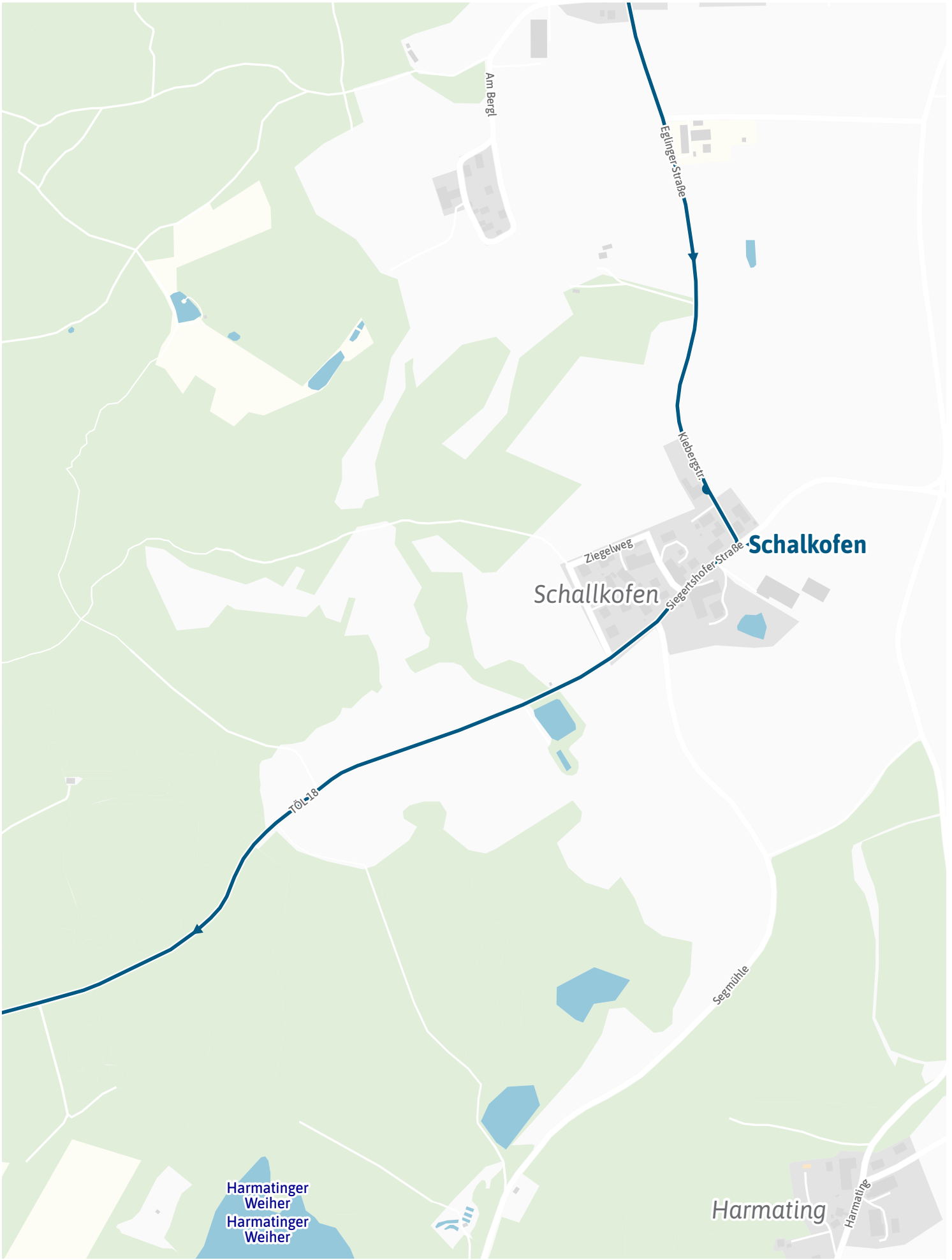


125 m 250 m 375 m 500 m

Verlauf der Linie 375V



Verlauf der Linie 375V



125 m 250 m 375 m 500 m

Verlauf der Linie 375V



Fichtenstraße

Am Dorfbach

Hauptstraße

Ascholding

Kirche

Lindenweg

Isarstraße

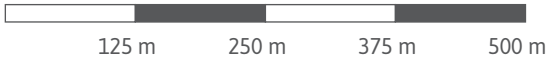
St. 2012

Eglinger-
straße

Grabenwiese

Tatenkölner-
Straße

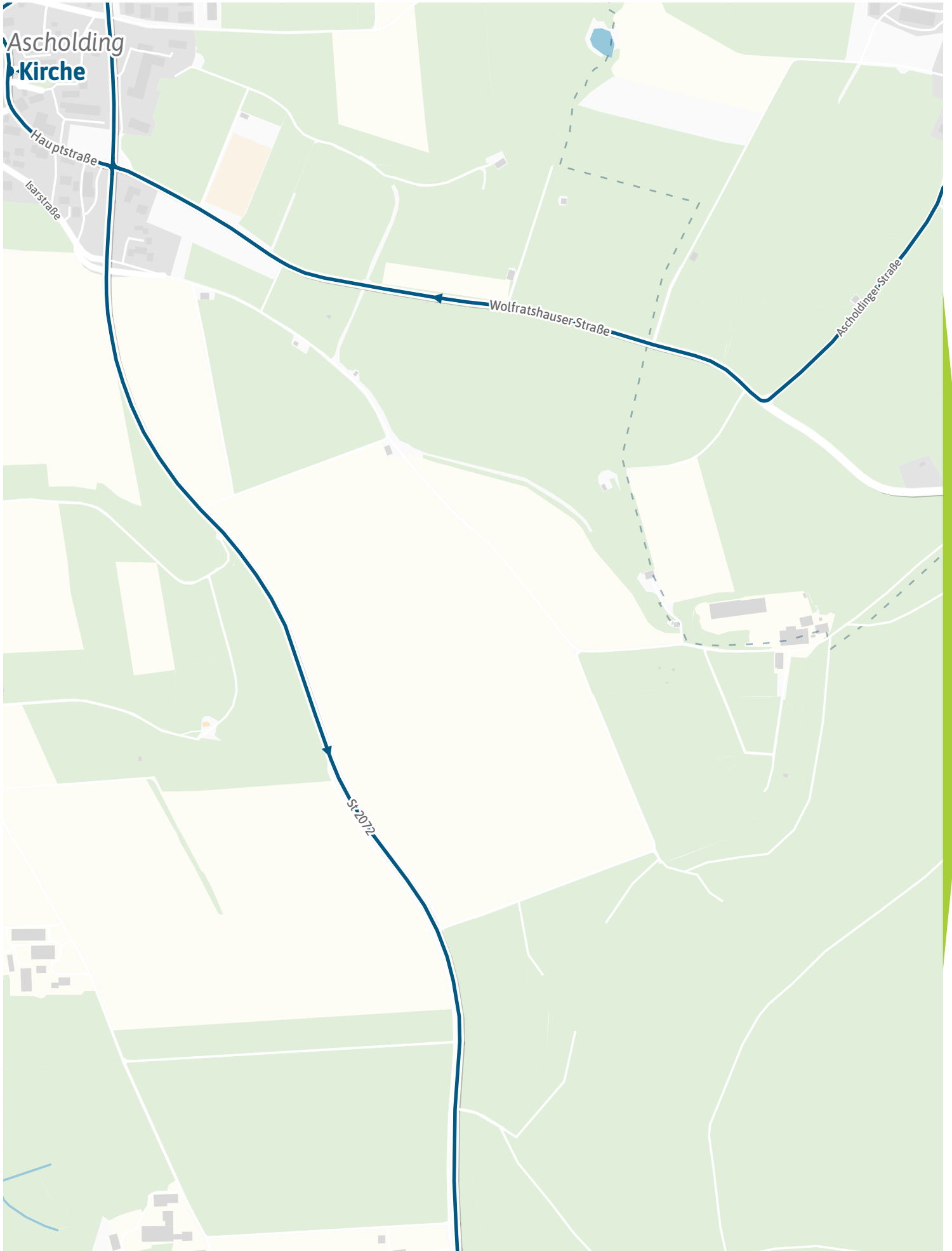
Wolfratshauer-
Straße



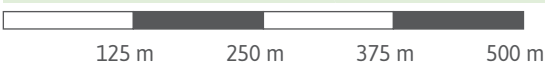
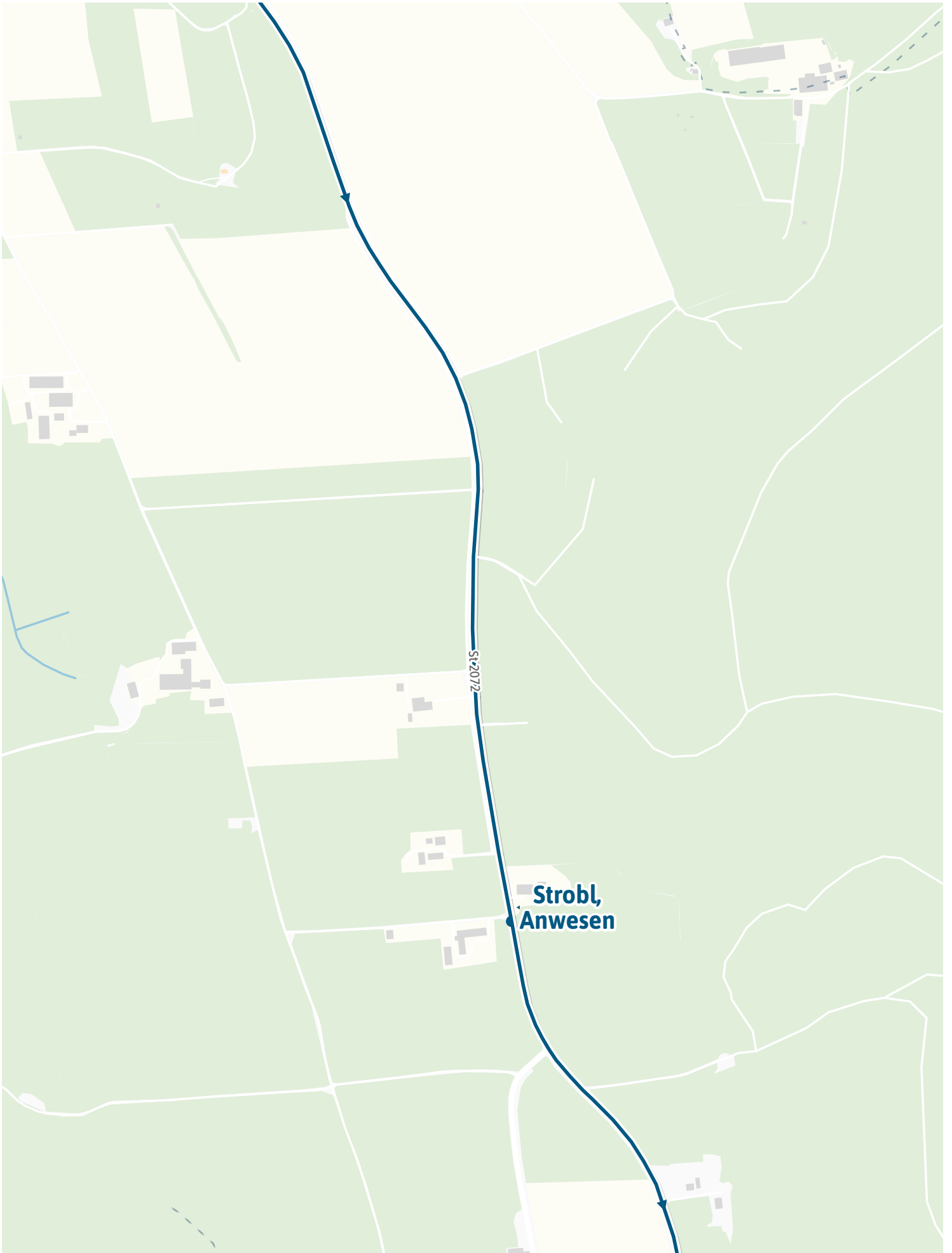
Verlauf der Linie 375V



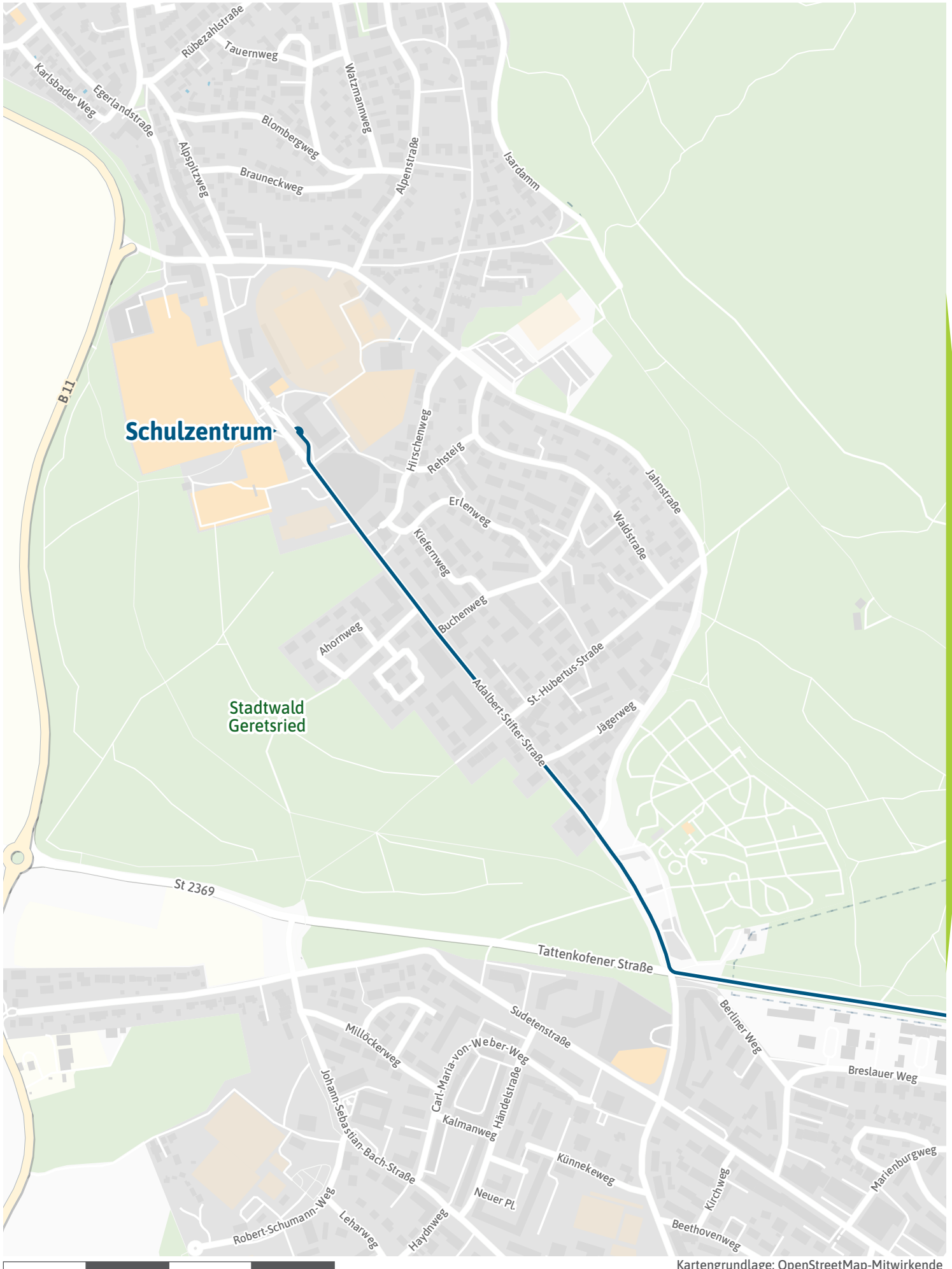
Verlauf der Linie 375V



Verlauf der Linie 375V



Verlauf der Linie 375V

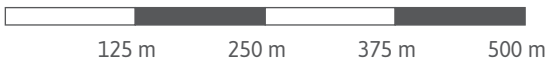
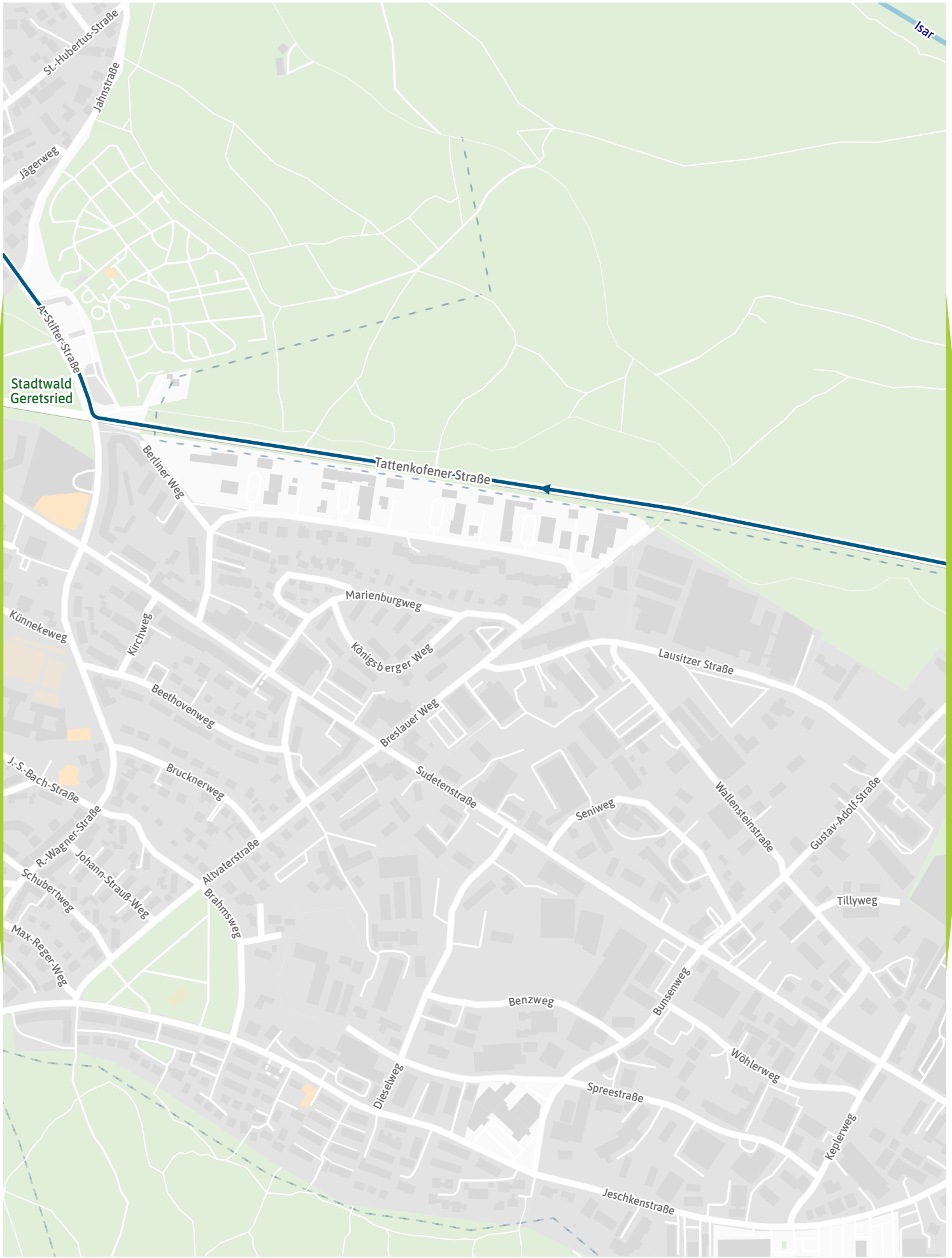


125 m 250 m 375 m 500 m

Verlauf der Linie 375V



Verlauf der Linie 375V



Verlauf der Linie 375V

